




- 

High Flood Risk Precinct
Land below 100 year flood that is either subject to a high hydraulic hazard or where there are significant evacuation difficulties.
- 

Medium Flood Risk Precinct
Land below the 100 year flood that is not subject to a high hydraulic hazard and where there are no significant evacuation difficulties.
- 

Low Flood Risk Precinct
All other land within the floodplain i.e. within the Probable Maximum Flood (PMF) extent, but not identified as within the high or medium flood risk precinct.

Important Notes
Mapping does not include local stormwater flooding.

Sheet 1 of 3

Fairfield - Flood Planning Map

30 March 2010

