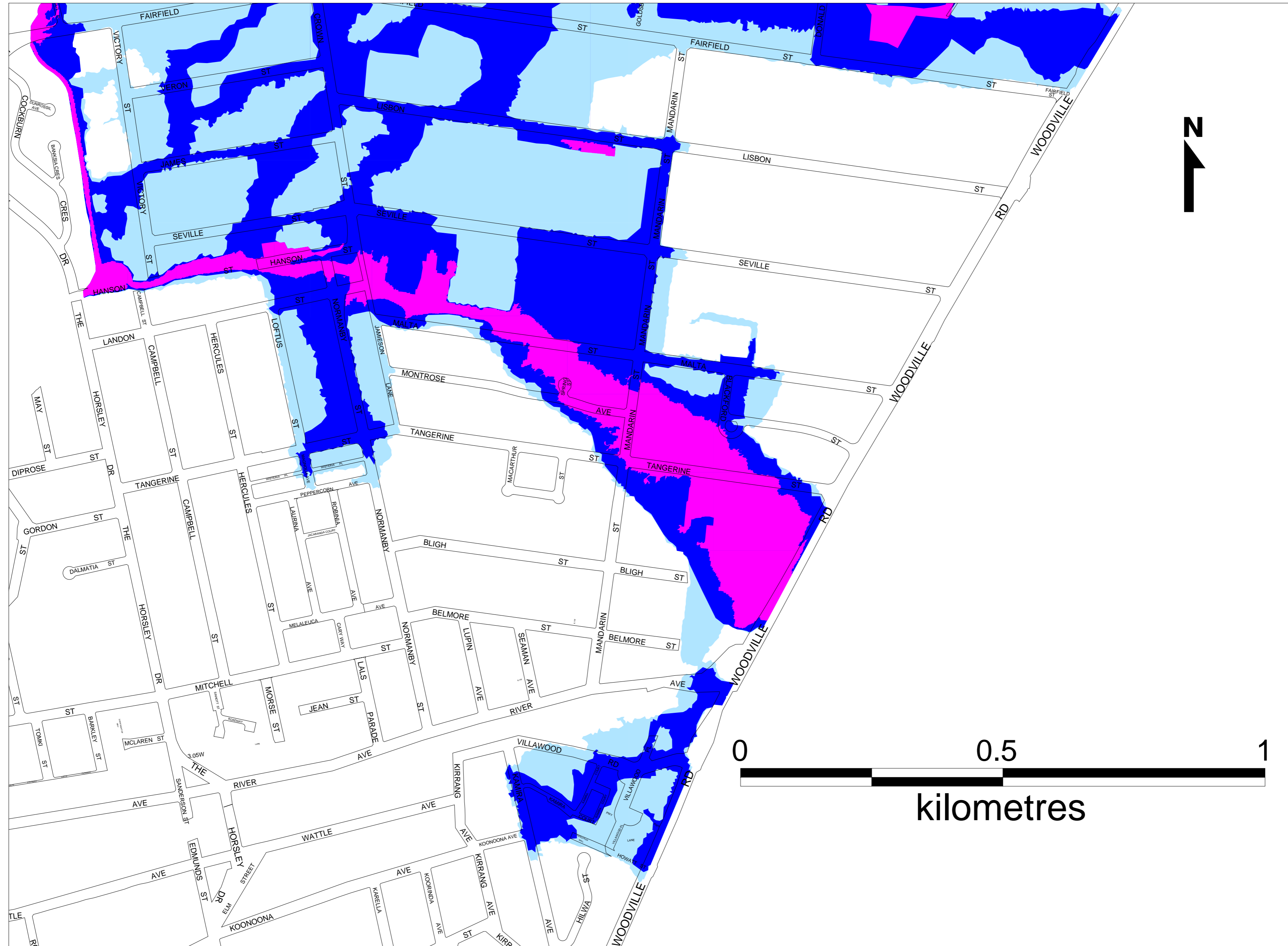





**High Flood Risk Precinct**  
 Land below 100 year flood that is either subject to a high hydraulic hazard or where there are significant evacuation difficulties.

**Medium Flood Risk Precinct**  
 Land below the 100 year flood that is not subject to a high hydraulic hazard and where there are no significant evacuation difficulties.

**Low Flood Risk Precinct**  
 All other land within the floodplain i.e. within the Probable Maximum Flood (PMF) extent, but not identified as within the high or medium flood risk precinct.

**Important Notes**  
 Mapping does not include local stormwater flooding.  
 Sheet 1 of 2



- 
**High Flood Risk Precinct**  
 Land below 100 year flood that is either subject to a high hydraulic hazard or where there are significant evacuation difficulties.
- 
**Medium Flood Risk Precinct**  
 Land below the 100 year flood that is not subject to a high hydraulic hazard and where there are no significant evacuation difficulties.
- 
**Low Flood Risk Precinct**  
 All other land within the floodplain i.e. within the Probable Maximum Flood (PMF) extent, but not identified as within the high or medium flood risk precinct.

**Important Notes**

Mapping does not include local stormwater flooding.

Sheet 2 of 2