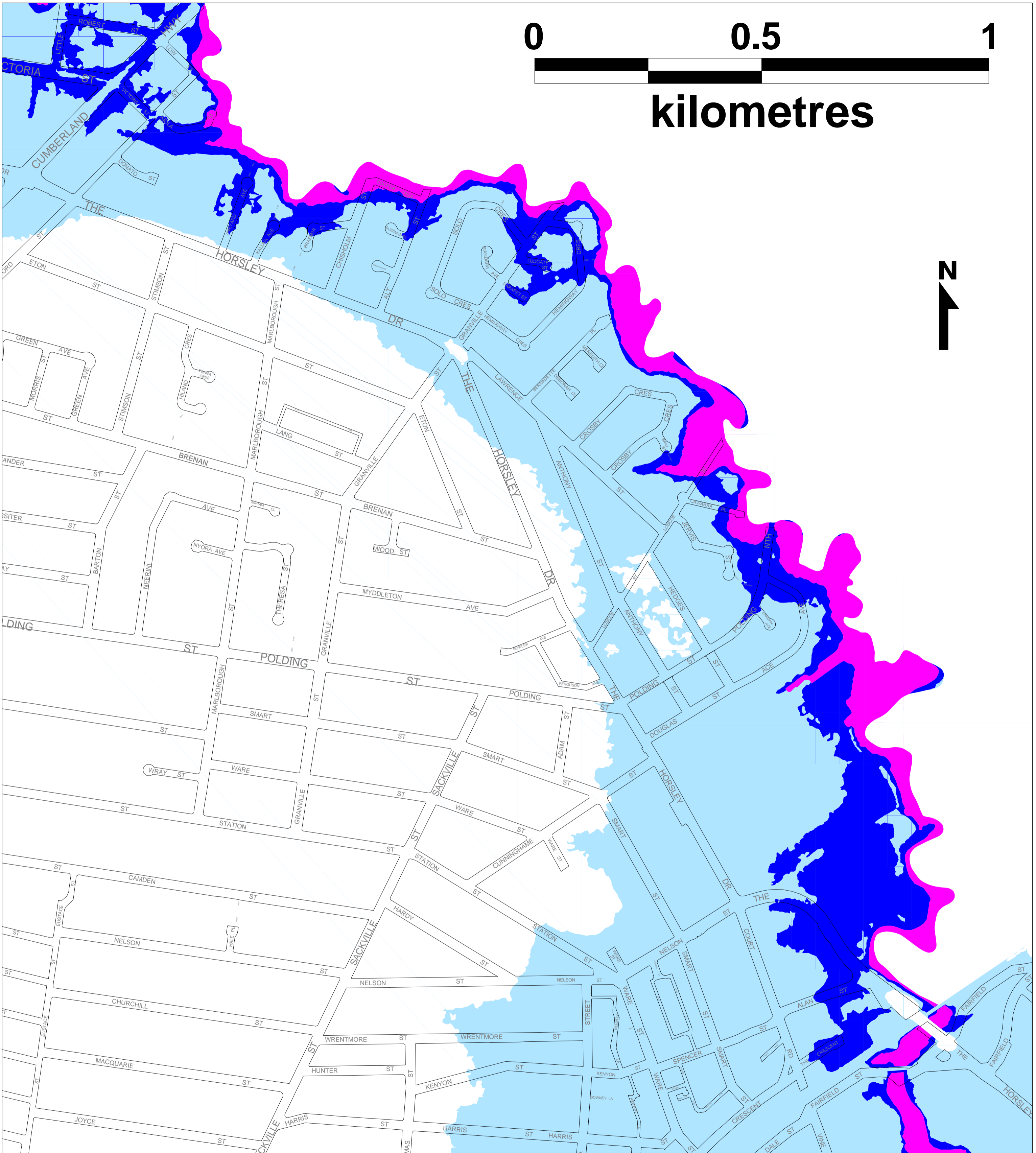



**High Flood Risk Precinct**  
 Land below 100 year flood that is either subject to a high hydraulic hazard or where there are significant evacuation difficulties.


**Medium Flood Risk Precinct**  
 Land below the 100 year flood that is not subject to a high hydraulic hazard and where there are no significant evacuation difficulties.


**Low Flood Risk Precinct**  
 All other land within the floodplain i.e. within the Probable Maximum Flood (PMF) extent, but not identified as within the high or medium flood risk precinct.

**Important Notes**  
 Mapping does not include local stormwater flooding.  
 Sheet 1 of 3



- 

**High Flood Risk Precinct**  
Land below 100 year flood that is either subject to a high hydraulic hazard or where there are significant evacuation difficulties.
- 

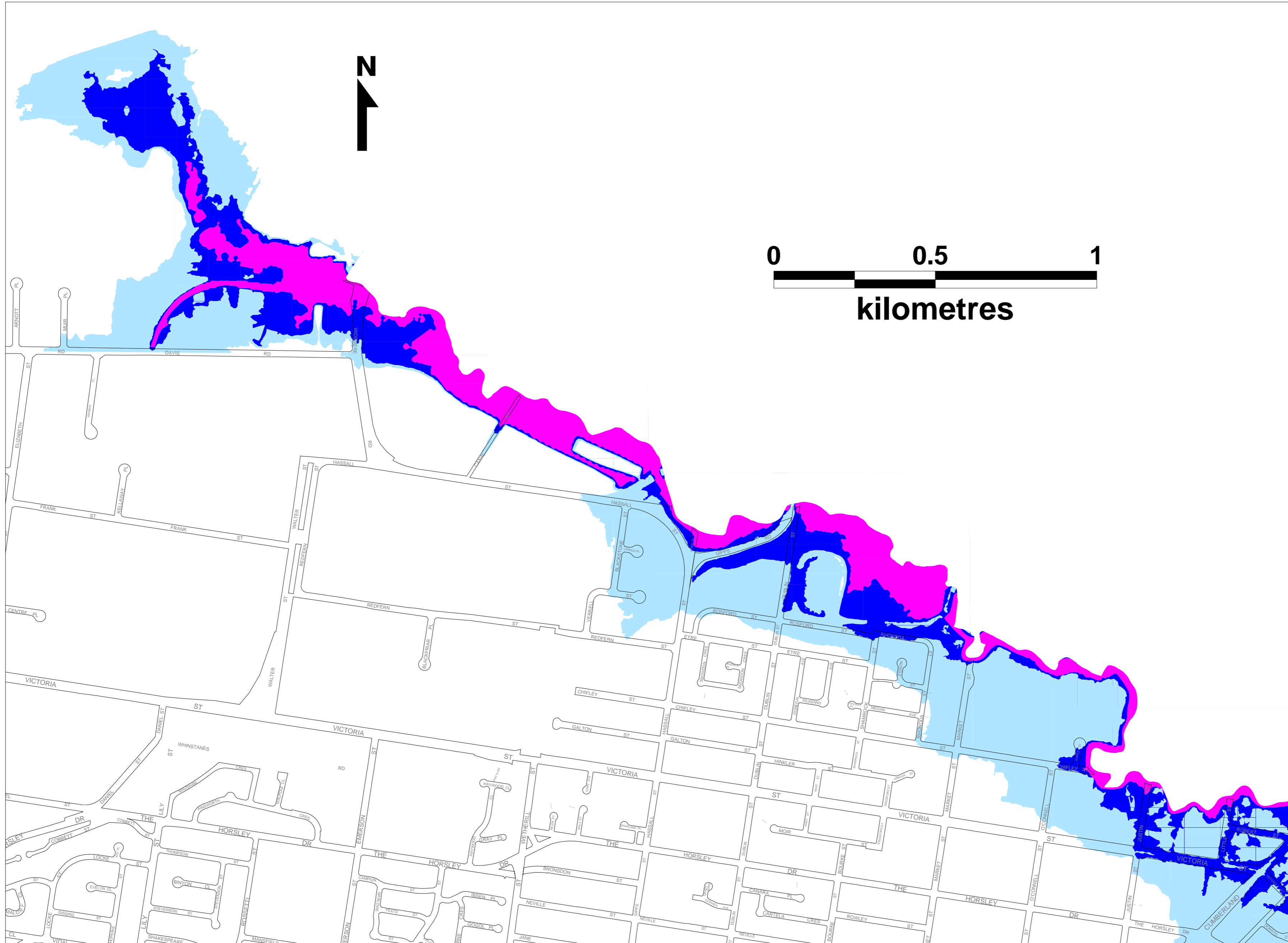
**Medium Flood Risk Precinct**  
Land below the 100 year flood that is not subject to a high hydraulic hazard and where there are no significant evacuation difficulties.
- 

**Low Flood Risk Precinct**  
All other land within the floodplain i.e. within the Probable Maximum Flood (PMF) extent, but not identified as within the high or medium flood risk precinct.

**Important Notes**

Mapping does not include local stormwater flooding.

Sheet 2 of 3




### High Flood Risk Precinct

Land below 100 year flood that is either subject to a high hydraulic hazard or where there are significant evacuation difficulties.



### Medium Flood Risk Precinct

Land below the 100 year flood that is not subject to a high hydraulic hazard and where there are no significant evacuation difficulties.



### Low Flood Risk Precinct

All other land within the floodplain i.e. within the Probable Maximum Flood (PMF) extent, but not identified as within the high or medium flood risk precinct.

### Important Notes

Mapping does not include local stormwater flooding.

Sheet 3 of 3