




- 

**High Flood Risk Precinct**


Land below 100 year flood that is either subject to a high hydraulic hazard or where there are significant evacuation difficulties.
- 

**Medium Flood Risk Precinct**

Land below the 100 year flood that is not subject to a high hydraulic hazard and where there are no significant evacuation difficulties.
- 

**Low Flood Risk Precinct**

All other land within the floodplain i.e. within the Probable Maximum Flood (PMF) extent, but not identified as within the high or medium flood risk precinct.

 **Quarry** - mapping not shown

**Important Notes**

Mapping does not include local stormwater flooding.

Sheet 1 of 1