

Doc Number QMPR-AMS-004b	<b>List of Parks</b>
-----------------------------	----------------------

**List of Parks**  
(4a, 4b, Creekline, Wetland, Community, Foreshore)

<b>4a Neighbourhood Parks</b>	<b>Suburb</b>	<b>Park</b>
<p>The major park for the neighbourhood because of its size, location and/or range of facilities.</p>  <p style="text-align: center;">Yakima Park, Bossley Park</p> <p>Facilities can include:</p> <ul style="list-style-type: none"> <li>• Playground with a variety of equipment, park bench and/or picnic table</li> <li>• Pedestrian/cycle path and circuit path</li> <li>• Signage (e.g. park name) and interpretation</li> <li>• Trees – planted or re-growth</li> <li>• Open area for casual games or a sports court</li> <li>• Outdoor exercise equipment</li> </ul> <p>Or the park is of sufficient size to accommodate the above facilities but they have yet to be developed.</p>	<b>Abbotsbury</b>	Bancroft Road Reserve Heysen Park Stockdale Park
	<b>Bonnyrigg</b>	Chaffey Park Lalich Avenue Reserve Tarlington Reserve (south) Thesiger Park
	<b>Bonnyrigg Heights</b>	Aplin Rd Reserve Northumberland Park Wilson Park
	<b>Bossley Park</b>	Jindabyne Park Glenlogan Road Wewak Place Hope Park Choma Park Tallowood Crescent Burrarny Park Yakima Park
	<b>Cabramatta</b>	Bowden Park McBurney Park
	<b>Cabramatta West</b>	Cook Park (Birdwood Ave)
	<b>Canley Vale</b>	Adams Park Bareena Park
	<b>Carramar</b>	Lansdowne Bridge Reserve Studley Park
	<b>Edensor Park</b>	Moorhouse Park
	<b>Fairfield East</b>	Lisbon Park
	<b>Fairfield Heights</b>	Fairfield Heights Park
	<b>Fairfield West</b>	Avery Park Tasman Park
	<b>Greenfield Park</b>	Hornet Park
	<b>Lansvale</b>	Day Park Lansvale Park
	<b>Mt Pritchard</b>	Prout Park
	<b>Prairiewood</b>	Curran Park
	<b>Smithfield</b>	Shamrock Park
	<b>St Johns Park</b>	Hawthorn Park Ironsides Park Footscray Park
	<b>Villawood</b>	Hillwa Park
	<b>Wetherill Park</b>	Emerson Street Reserve
<b>Yennora</b>	Yennora Park	

Doc Number QMPR-AMS-004b	<b>List of Parks</b>
-----------------------------	----------------------

<b>4b Local Parks</b>	<b>Suburb</b>	<b>Park</b>
<p>Local (or “pocket”) parks are smaller in size and have limited facilities and infrastructure compared to neighbourhood parks.</p>  <p style="text-align: center;">Dan Park, Lansvale</p> <p>Facilities may include:</p> <ul style="list-style-type: none"> <li>• Small or limited infrastructure playground with carers seat</li> <li>• Pedestrian path</li> <li>• Signage (park name)</li> <li>• Trees – often planted or re-growth indigenous trees</li> </ul> <p>Or the park could accommodate the above facilities and infrastructure but they have yet to be developed.</p>	<b>Abbotsbury</b>	Driscoll Street Kingston Place Lanceley Place Province Park
	<b>Bonnyrigg</b>	Diamond Crescent Sindel Close Gemalla Street Echuca Park
	<b>Bonnyrigg Heights</b>	Bizet Place Garland Crescent Gosse Place Handel Park Homestead Road Middlehope Park Minto Place Mount Street Penna Place Kinghorne Park
	<b>Bossley Park</b>	Warragamba Reserve Benghazi Street Falklands Avenue Garrison Road Dashmere St Reserve Wheller Park Macedon Street
	<b>Canley Heights</b>	Peterlee Park Arbutus Park Derby Street Park
	<b>Canley Vale</b>	Equity Place Hampton Park
	<b>Cabramatta</b>	Heather King Park Hughes St Park Longfield Park Bolivia Park
	<b>Cabramatta West</b>	Abercrombie Park Sydney Luker Park Water St Park Bold Park
	<b>Edensor Park</b>	Allambie Road Reserve Dobson Place Fitzgerald Park
	<b>Fairfield</b>	Nelson Park Barbara Street Children's Playground Kinta Park Hamilton Road
	<b>Fairfield East</b>	Cockburn Crescent Montrose Park Hamilton Grove Reserve Macarthur Park
	<b>Fairfield Heights</b>	Percy St Park Stella Park


## Quality Management – Open Space

Doc Number  
QMPR-AMS-004b

### List of Parks

<b>Fairfield West</b>	Sadlier Crescent Norfolk Place Lynesta Park Hamersley Street Frome Street Nangar Street Garran Street Rosina Park Chadwick Park Dwyer Park
<b>Greenfield Park</b>	Natchez Park Blacksmith Park Apex Park
<b>Lansvale</b>	Dan Park Bruce Street
<b>Mt Pritchard</b>	Granger Avenue Nolan Place Dobell Street Glendale Avenue Hilltop Avenue Crayford Park Fiona Park
<b>Old Guildford</b>	Springfield Park
<b>Prairiewood</b>	Corio Road
<b>Smithfield</b>	Beaumont Street Charles Street Clarrie Atkins Park (Galton St) Helen Street McCarthy Memorial Park Prospect View Reserve Thorley Park
<b>St Johns Park</b>	Chisholm Park Lindum Park
<b>Wakeley</b>	Innisfail Park Shropshire Street Welcome Park
<b>Wetherill Park</b>	Housman Park Shakespeare Park Locke Street Kipling Park Haywood Park
<b>Villawood</b>	Villawood Family Park



Doc Number QMPR-AMS-004b	<b>List of Parks</b>
-----------------------------	----------------------

<b>Creek line Parks</b>	<b>Suburb</b>	<b>Reserve</b>
<p>Park areas located on a creek line (Natural area – Watercourse). Some are large areas and have the potential to be developed into 4a Neighbourhood Parks.</p>  <p style="text-align: center;">Heiden Park, Carramar</p> <p>Current infrastructure and facilities may include or have the potential to include:</p> <ul style="list-style-type: none"> <li>• Playground and seats</li> <li>• Pedestrian/cycle path linking areas of open space along the creek and/or circuit paths and bridges</li> <li>• Areas for casual sports and/or sports courts, that is, relatively large level open areas</li> <li>• Planting and/or remnant indigenous vegetation</li> <li>• Signage and interpretation</li> <li>• Fauna habitat</li> </ul>	<b>Bonnyrigg</b>	<p><b>On Green Valley Creek</b> Barook Place <i>On Henty Creek – a tributary of <b>Clear Paddock Creek</b></i> Henty Place Brown and Gregorace</p>
	<b>Bossley Park</b>	Aberdeen and Galloway Comanche Park
	<b>Canley Heights</b>	<p><b>Green Valley Creek</b> Tenella and Harden Mittiamo and Sapho Chelsea and Craigslea</p> <p><b>Orphan School Creek</b> Amelia, Karoon, Oaklea and Parklea (and Goodacre north of the creek, Fairfield West) Clarence and Duke (linked to Earl and Queen in Canley Vale)</p> <p><b>At the creek junction</b> Orphan School: Avonlea, Kinslea (and Bargoola on north bank in Fairfield West). Green Valley: Cambridge, Swager, Paul and Pitt.</p>
	<b>Canley Vale</b>	<p><b>Orphan School Creek</b> Prince Park (also has a community hall) Freeman Avenue Johnson Park Ada Street Vincent Crescent George Street</p> <p><b>Prospect Creek</b> Cook Avenue Hume Highway Reserve</p> <p><b>Long Creek</b> Long Creek Reserve (also known as Lansdowne Reserve)</p>
	<b>Carramar</b>	Sandal Crescent Artie Street Heiden Park Oakdene Park
	<b>Cabramatta</b>	Panorama/Bowden Street Antonietta Street (wetland) Broomfield/National Street
	<b>Cabramatta West</b>	Cayley Place/Crosio Place Homebush Street/Clare Crescent
	<b>Edensor Park</b>	Sweethaven Road (also known as Kalang, on <b>Wilson Creek</b> a tributary of Clear Paddock Creek)



## Quality Management – Open Space

Doc Number  
QMPR-AMS-004b

### List of Parks

	<b>Fairfield East</b>	Landon Street Hanson Street Malta Street Mandarin Drainage Blackford Street
	<b>Fairfield</b>	<b>Prospect Creek</b> Hemmingway, Bernadette, Crosby, Cawarra and Ace Un-named area between Douglas and Horsley Drive Dale Street
	<b>Fairfield West</b>	<b>Orphan School Creek</b> Dunstan Street Goodacre Avenue Baragoola Street the latter two are linked to reserves in Canley Vale
	<b>Greenfield Park</b>	<b>Orphan School Creek</b> Devenish Street, linked to Aberdeen and Galloway  <b>Wilson Creek</b> – a tributary of Clear Paddock Creek Chickasaw Crescent Res and Smithfield Road Patch linked to Sweethaven Road Res (Edensor Park)
	<b>Lansvale</b>	Lansvale Reserve (also known as Knight St Reserve - 4a Park) Un-named areas along Prospect Creek: Lansvale Res to Chipping Norton Lake Long Creek
	<b>Mt Pritchard</b>	Barook Place
	<b>Prairiewood</b>	Dunleavy/O'Meally Street
	<b>Smithfield</b>	<b>Prospect Creek</b> Chifley Street (incl. Justin and Little Streets) Kiola Street Vineyard, Kaluna & Solo Cres Reserves
	<b>St Johns Park</b>	<b>Clear Paddock Creek</b> Caulfield and Glenroy Cres Yeronga Street Bibbys Road  <b>Orphan School Creek</b> Homebush Park (incl. Drummoyne and Clare)
	<b>Wakeley</b>	Hampshire (incl. Burns Park)
	<b>Wetherill Park</b>	<b>Prospect Creek</b> Hassal Street Windemere Road



<b>Wetland Parks</b>	<b>Suburb</b>	<b>Reserve</b>
<p>Community land that include a wetland area that may be constructed or semi-natural (Natural area – Wetland).</p>  <p style="text-align: center;">De Freitas Wetland, Fairfield</p> <p>Facilities may include:</p> <ul style="list-style-type: none"> <li>• Playground and seating</li> <li>• Interpretation and signage</li> <li>• Pedestrian/cycle paths, circuit paths, viewing platforms, boardwalks, creek crossings (bridges)</li> <li>• Indigenous vegetation (planted or re-growth)</li> <li>• Fauna habitat</li> </ul>	<p><b>Cabramatta</b></p> <p><b>Edensor Park</b></p> <p><b>Fairfield</b></p> <p><b>Lansvale</b></p> <p><b>Mt Pritchard</b></p>	<p>Antonietta Street (on Cabramatta Creek)</p> <p>Clarevale Wetland, Anglevale and Busby Park.</p> <p>De Freitas Wetland is located next to Makepeace Oval</p> <p>Willow Wetland</p> <p>Prout Park is a 4a neighbourhood park that includes the Florey Wetland area.</p>
<p><b>Community Parks</b></p> <p>Parks (on community land) with community halls (areas categorised General Community Use)</p>	<p><b>Cabramatta</b></p> <p><b>Canley Vale</b></p> <p><b>Lansvale</b></p> <p><b>Smithfield</b></p>	<p>Whitlam St Park – childcare centre with small park.</p> <p>Prince &amp; Queen – Creekline park with a community hall</p> <p>Day Park Georges River Road Reserve includes a Scout Hall (see below)</p> <p>Thorley Park (Clancy St)</p>
<p><b>Foreshore Parks</b></p> <p>Parks on the foreshores of Chipping Norton Lake that are not used as Sportsgrounds.</p>  <p style="text-align: center;">Bradbury Wharf, Hoy Park, Lansvale</p>	<p><b>Lansvale</b></p>	<p>Rowley Park</p> <p>Hoy Park &amp; Bradbury Wharf</p> <p>Cutler Road Reserve, Georges River Road Reserve (also has a Scout Hall – area of General Community Use), Cummings, Mars, Riverside, Ferry and Willow Foreshore Reserves</p>